Paran

Waterbody + Tributary 100ft Buffer

901 acres

(Base Land Cover Shown)

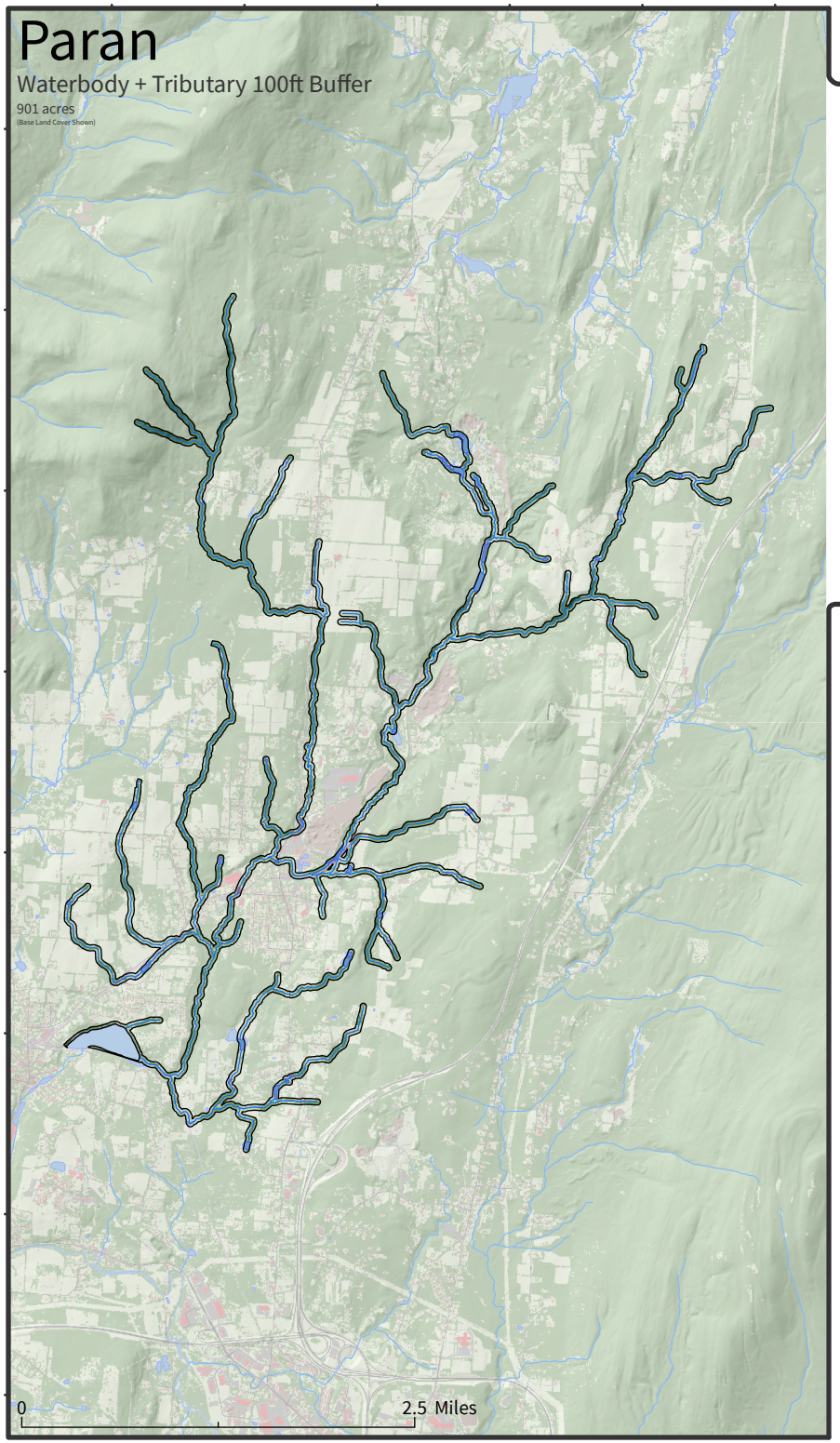

External Data Sources: UVM SAL High-Resolution (0.5m) Land Cover Dataset, VCGI Vermont State LiDAR, National Hydrography Dataset

High-Resolution Land Cover Summary

Base Land Cover (Top-Down*)

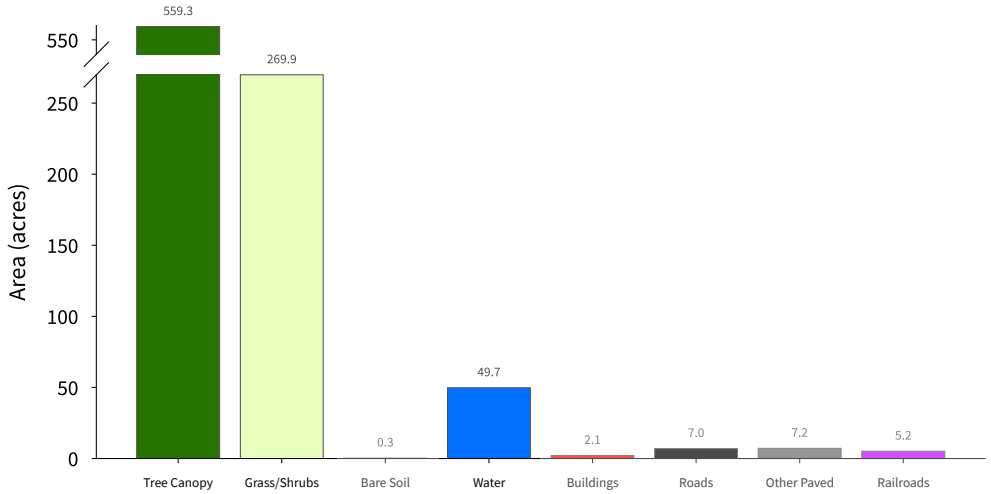

Supplemental Land Cover

Impervious Surfaces (24.26 acres - 2.7 % of total)

(Bottom-Up**)

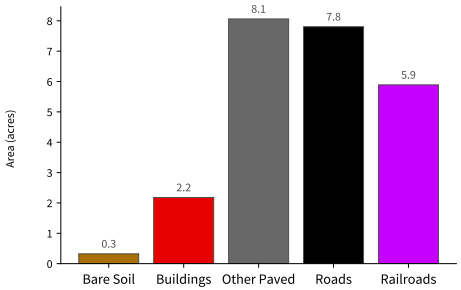

Agriculture (45.61 acres - 5.1 % of total)

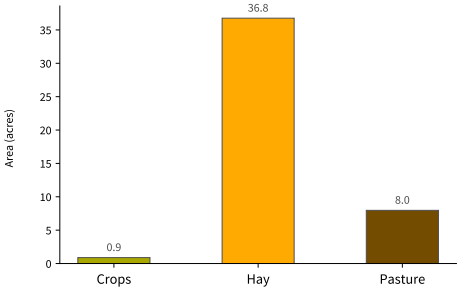

Wetlands (433.19 acres - 48.1 % of total)

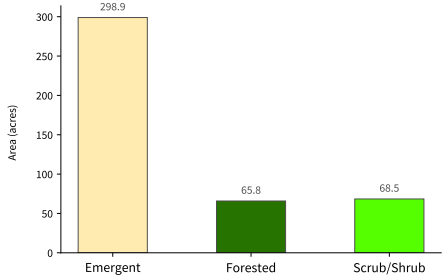

Tree Canopy (561.1 acres - 62.3 % of total)

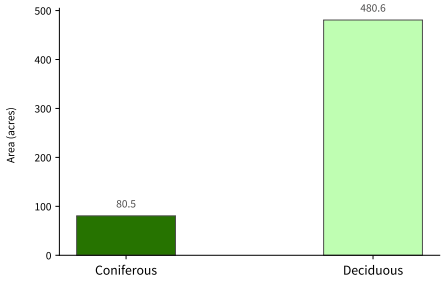

*Top-Down: A traditional land cover mapping approach - land cover is mapped as the uppermost land cover class.
**Bottom-Up: A new land cover mapping approach - land cover is mapped as the lowermost land cover class. This approach results in improved mapping of features overlapped/obscured by other features.
See UVM SAL High-Resolution Land Cover 2016 Report for more detail.

Paran

Waterbody 250ft Buffer

24 acres

(Base Land Cover Shown)

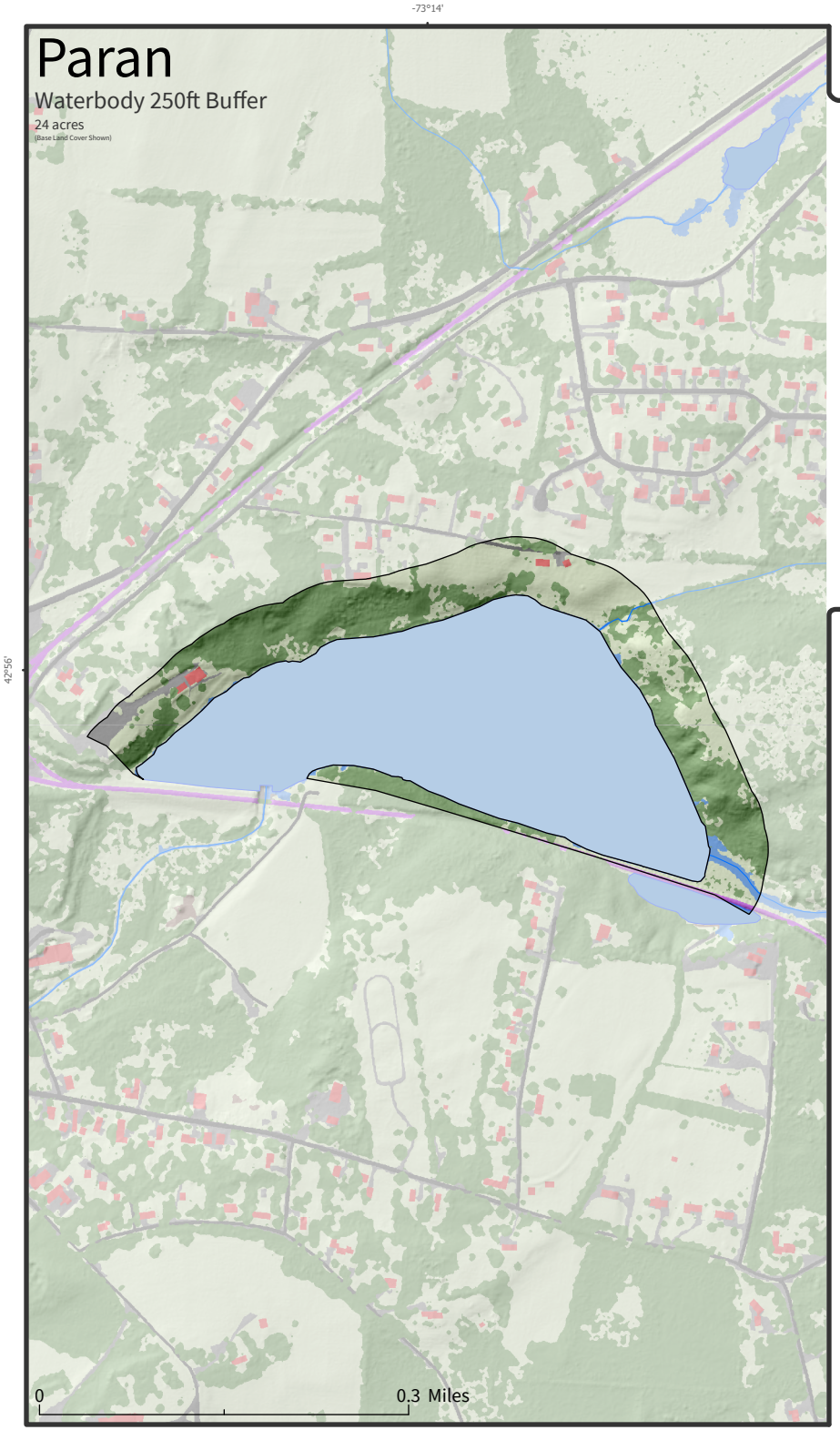

External Data Sources: UVM SAL High-Resolution (0.5m) Land Cover Dataset, VCGI Vermont State LiDAR, National Hydrography Dataset

High-Resolution Land Cover Summary

Base Land Cover (Top-Down*)

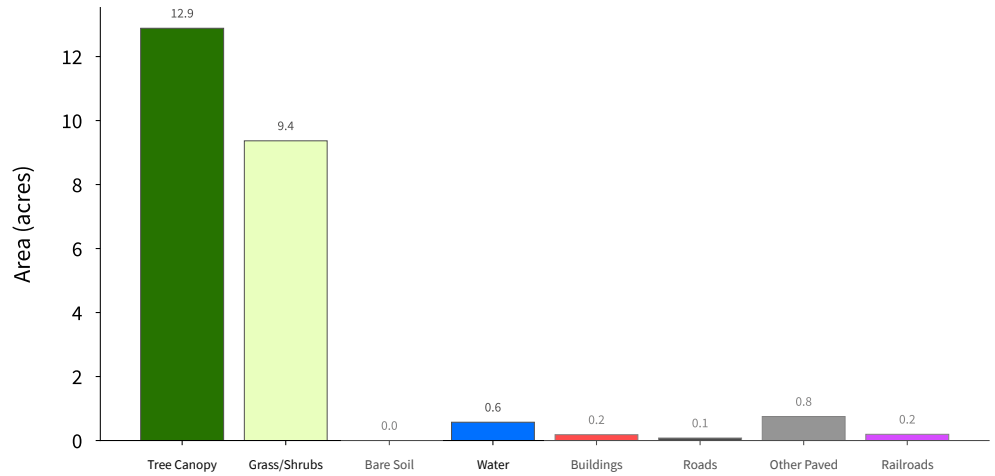

Supplemental Land Cover

Impervious Surfaces (1.26 acres - 5.3 % of total)

(Bottom-Up**)

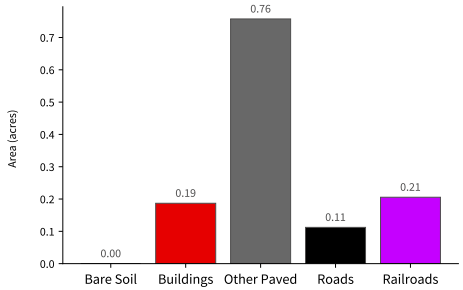

Agriculture (3.19 acres - 13.3 % of total)

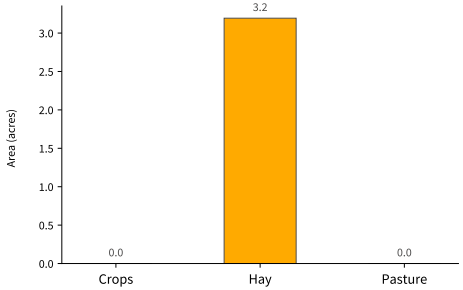

Wetlands (2.69 acres - 11.2 % of total)

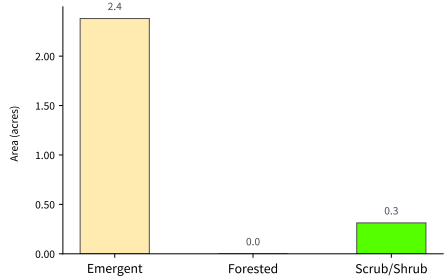

Tree Canopy (12.95 acres - 53.9 % of total)

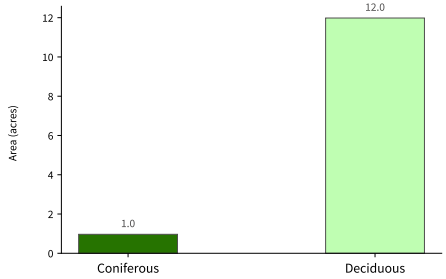

*Top-Down: A traditional land cover mapping approach - land cover is mapped as the uppermost land cover class.
**Bottom-Up: A new land cover mapping approach - land cover is mapped as the lowermost land cover class. This approach results in improved mapping of features overlapped/obscured by other features.
See UVM SAL High-Resolution Land Cover 2016 Report for more detail.

Paran

Tributary 100ft Buffer

892 acres

(Base Land Cover Shown)

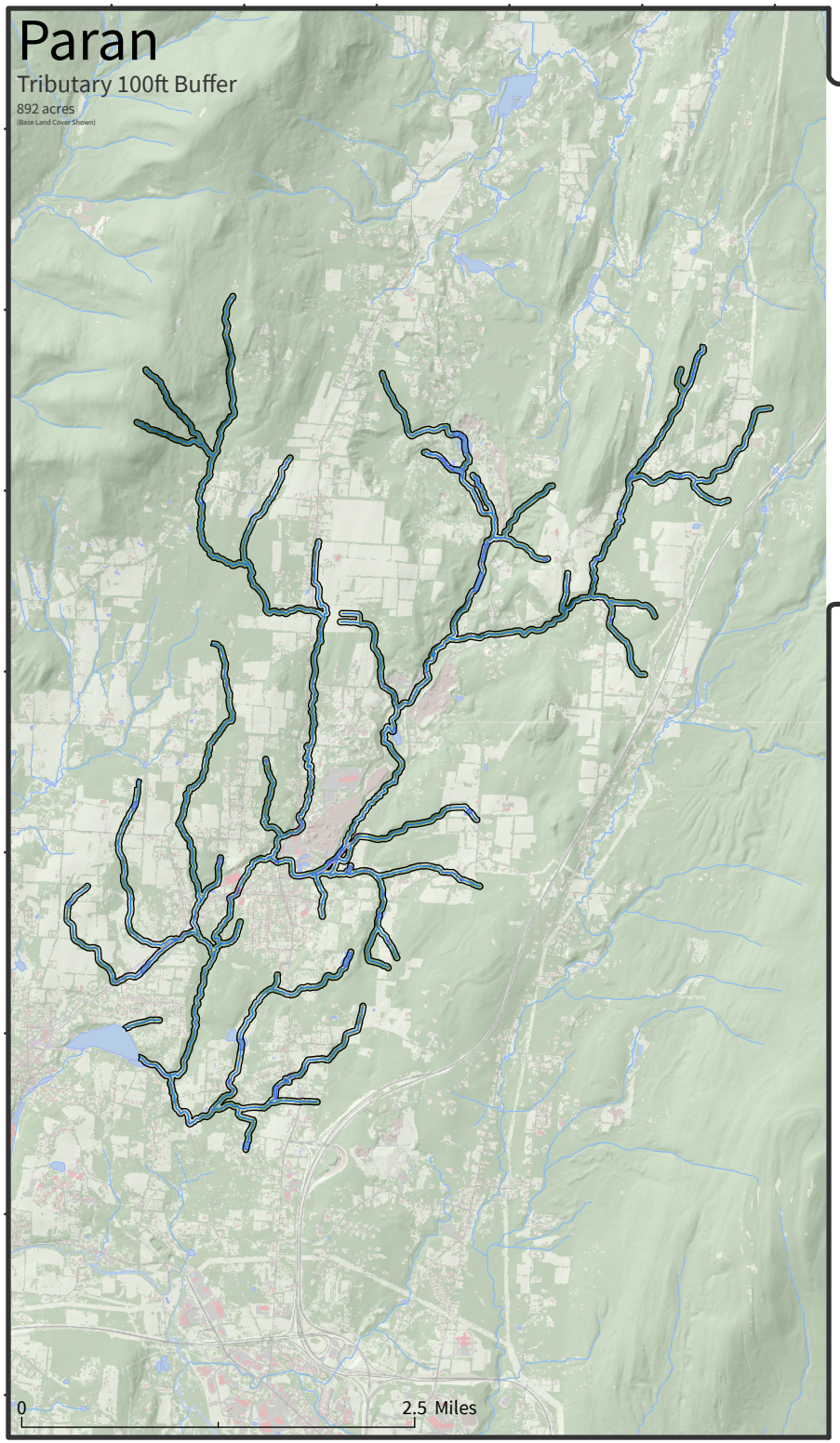

External Data Sources: UVM SAL High-Resolution (0.5m) Land Cover Dataset, VCGI Vermont State LiDAR, National Hydrography Dataset

High-Resolution Land Cover Summary

Base Land Cover (Top-Down*)

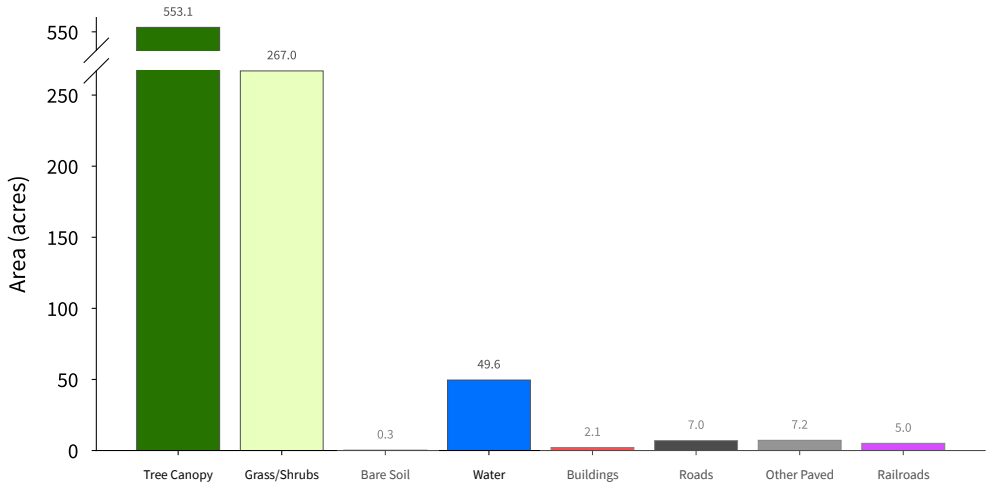

Supplemental Land Cover

Impervious Surfaces (24.09 acres - 2.7 % of total)

(Bottom-Up**)

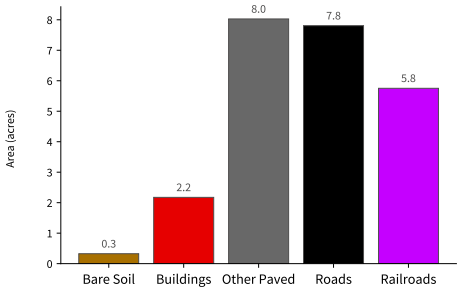

Agriculture (45.4 acres - 5.1 % of total)

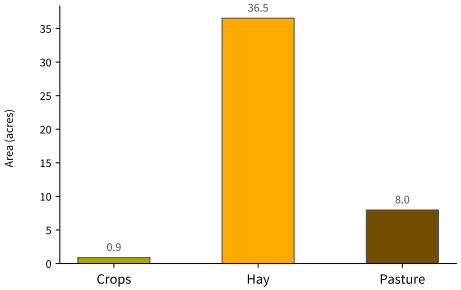

Wetlands (432.81 acres - 48.5 % of total)

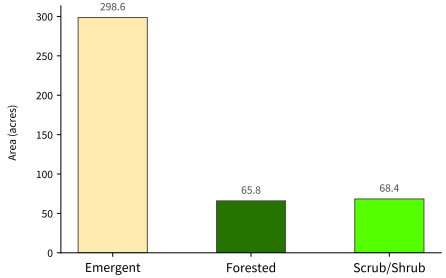

Tree Canopy (554.96 acres - 62.2 % of total)

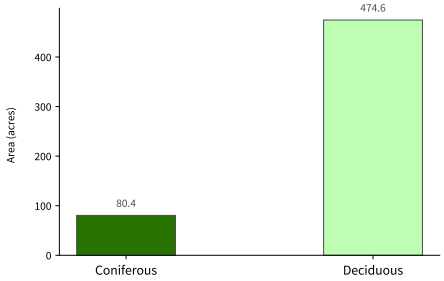

*Top-Down: A traditional land cover mapping approach - land cover is mapped as the uppermost land cover class.
**Bottom-Up: A new land cover mapping approach - land cover is mapped as the lowermost land cover class. This approach results in improved mapping of features overlapped/obscured by other features.
See UVM SAL High-Resolution Land Cover 2016 Report for more detail.

Paran

Waterbody 100ft Buffer

10 acres

(Base Land Cover Shown)

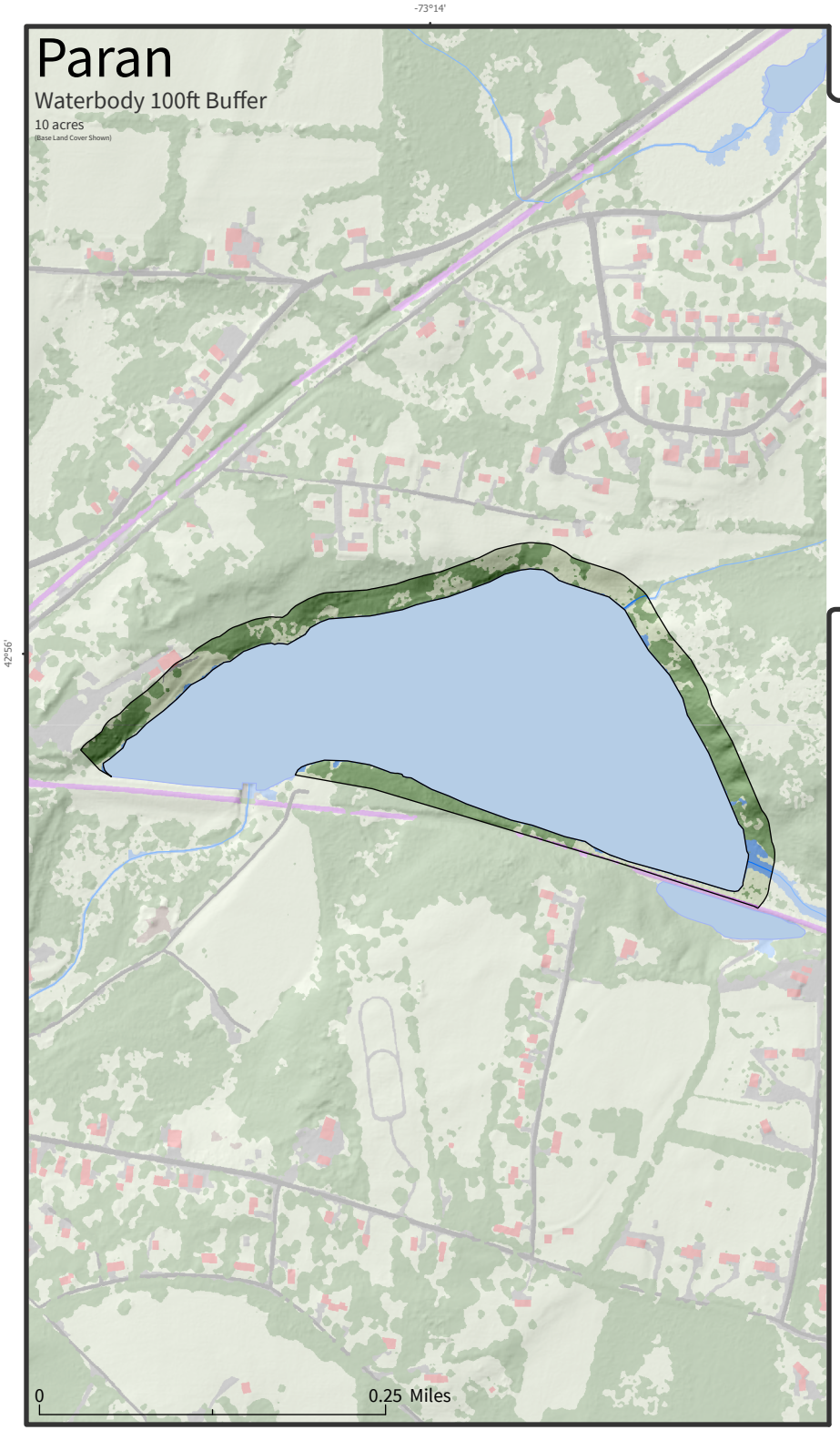

External Data Sources: UVM SAL High-Resolution (0.5m) Land Cover Dataset, VCGI Vermont State LiDAR, National Hydrography Dataset

High-Resolution Land Cover Summary

Base Land Cover (Top-Down*)

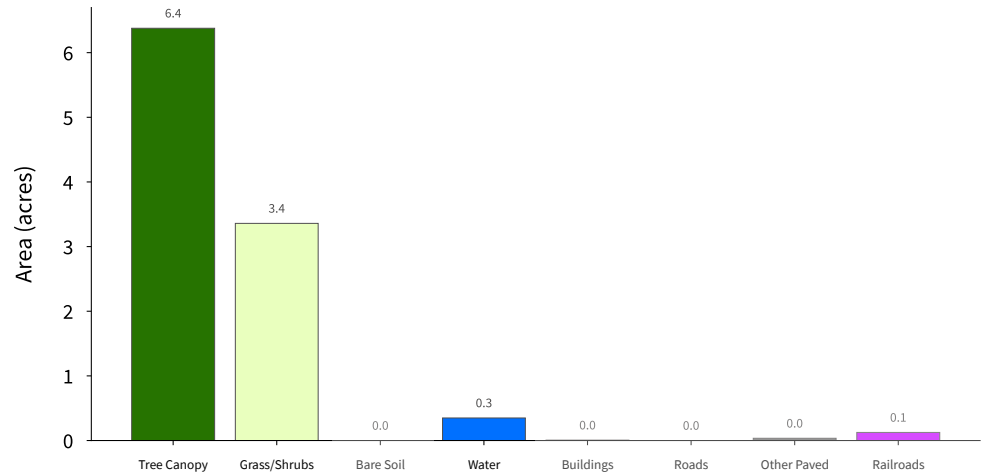

Supplemental Land Cover

Impervious Surfaces (0.18 acres - 1.8 % of total)

(Bottom-Up**)

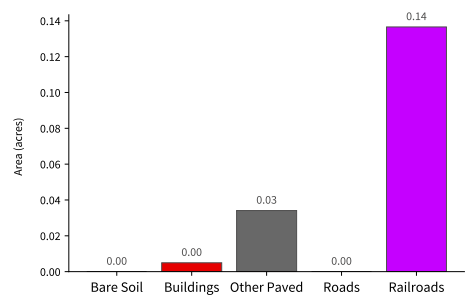

Agriculture (0.42 acres - 4.2 % of total)

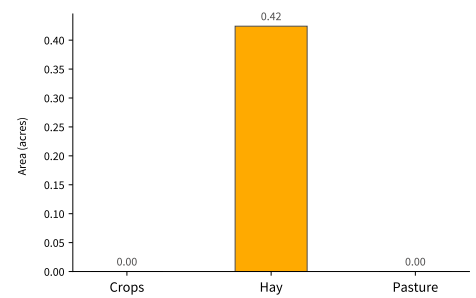

Wetlands (0.86 acres - 8.6 % of total)

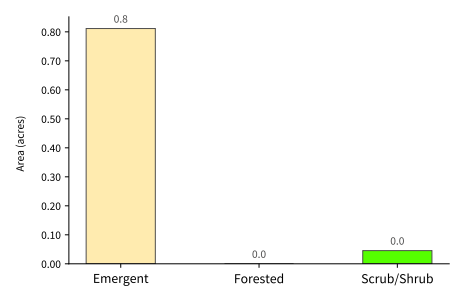

Tree Canopy (6.41 acres - 64.1 % of total)

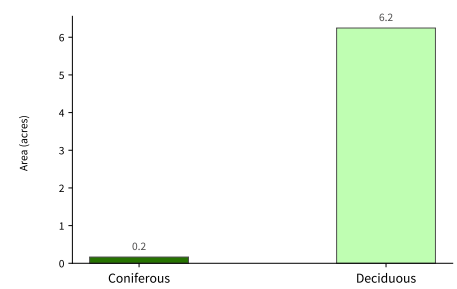

*Top-Down: A traditional land cover mapping approach - land cover is mapped as the uppermost land cover class.
**Bottom-Up: A new land cover mapping approach - land cover is mapped as the lowermost land cover class. This approach results in improved mapping of features overlapped/obscured by other features.
See UVM SAL High-Resolution Land Cover 2016 Report for more detail.

High-Resolution Land Cover Summary

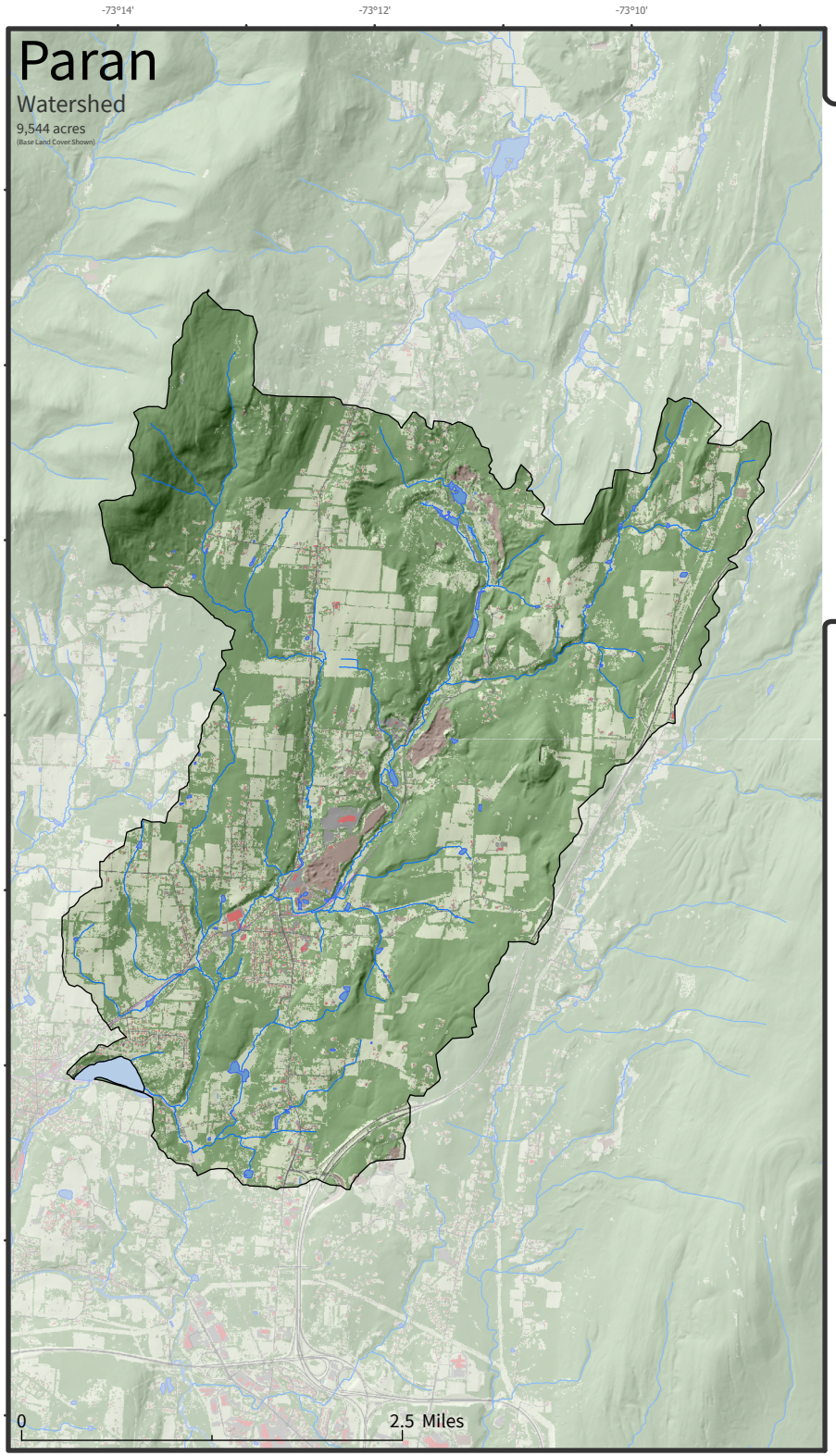

External Data Sources: UVM SAL High-Resolution (0.5m) Land Cover Dataset, VCGI Vermont State LiDAR, National Hydrography Dataset

Base Land Cover (Top-Down*)

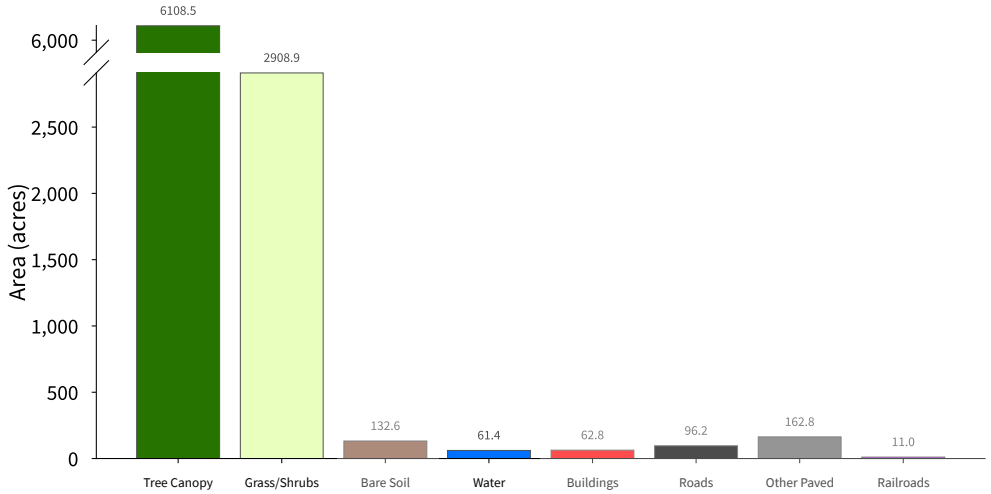

Supplemental Land Cover

Impervious Surfaces (516.51 acres - 5.4 % of total)
(Bottom-Up**)

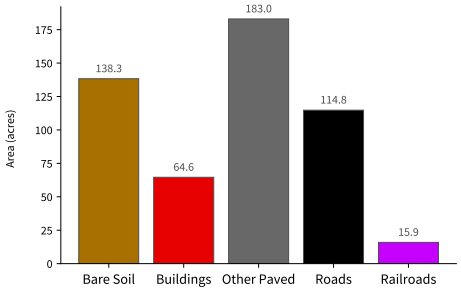

Agriculture (1,516.15 acres - 15.9 % of total)

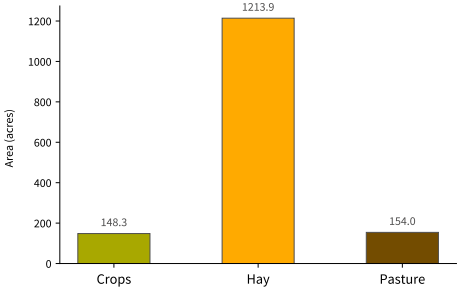

Wetlands (1,472.62 acres - 15.4 % of total)

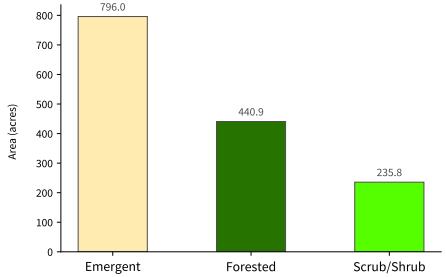

Tree Canopy (6,121.41 acres - 64.1 % of total)

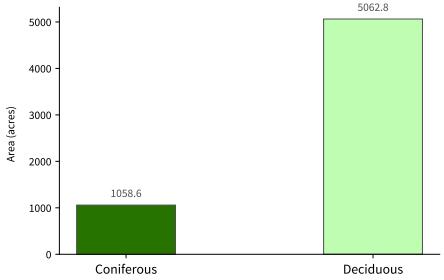

*Top-Down: A traditional land cover mapping approach - land cover is mapped as the uppermost land cover class.
**Bottom-Up: A new land cover mapping approach - land cover is mapped as the lowermost land cover class. This approach results in improved mapping of features overlapped/obscured by other features.
See UVM SAL High-Resolution Land Cover 2016 Report for more detail.